

**BYLAW 20-019
OF
LAC LA BICHE COUNTY**

A BYLAW OF LAC LA BICHE COUNTY IN THE PROVINCE OF ALBERTA TO AMEND BYLAW 17-006 BEING THE SOUTH LAC LA BICHE MAJOR AREA STRUCTURE PLAN OF LAC LA BICHE COUNTY.

WHEREAS Council adopted Bylaw 17-006 to be used as the South Lac La Biche Major Area Structure Plan; and

WHEREAS it is deemed expedient to amend Bylaw 17-006 as set out in Section 692 of the *Municipal Government Act*, R.S.A. 2000, Chapter M 26, as amended;

NOW THEREFORE under the authority and subject to the provisions of the *Municipal Government Act*, and by virtue of all other powers enabling it, the Council of Lac La Biche County, duly assembled, enacts as follows:

Bylaw 17-006 Amendments

- 1 That Bylaw 17-006, being the South Lac La Biche Major Area Structure Plan is amended as follows:
- (a) Map 7, Development Concept, is amended such that part of SE-36-66-14-W4M containing 2.43 Ha (6.0 acres) in size more or less, be redesignated from Agriculture/Rural to Residential – Low Density as shown on Schedule ‘A’ of this Bylaw.

Severability

- 2 Each provision of this Bylaw is independent of all other provisions. If any such provision is declared invalid by a court of competent jurisdiction, all other provisions of this Bylaw will remain valid and enforceable.

Effective Date

- 3 This bylaw shall come into effect upon passing of the third reading.

THAT BYLAW 20-019 BE GIVEN FIRST READING THIS 2nd DAY OF JUNE, 2020.

“Original Signed” _____
Mayor

“Original Signed” _____
Chief Administrative Office

THAT BYLAW 20-019 BE GIVEN SECOND READING THIS _____ DAY OF _____, 20____.

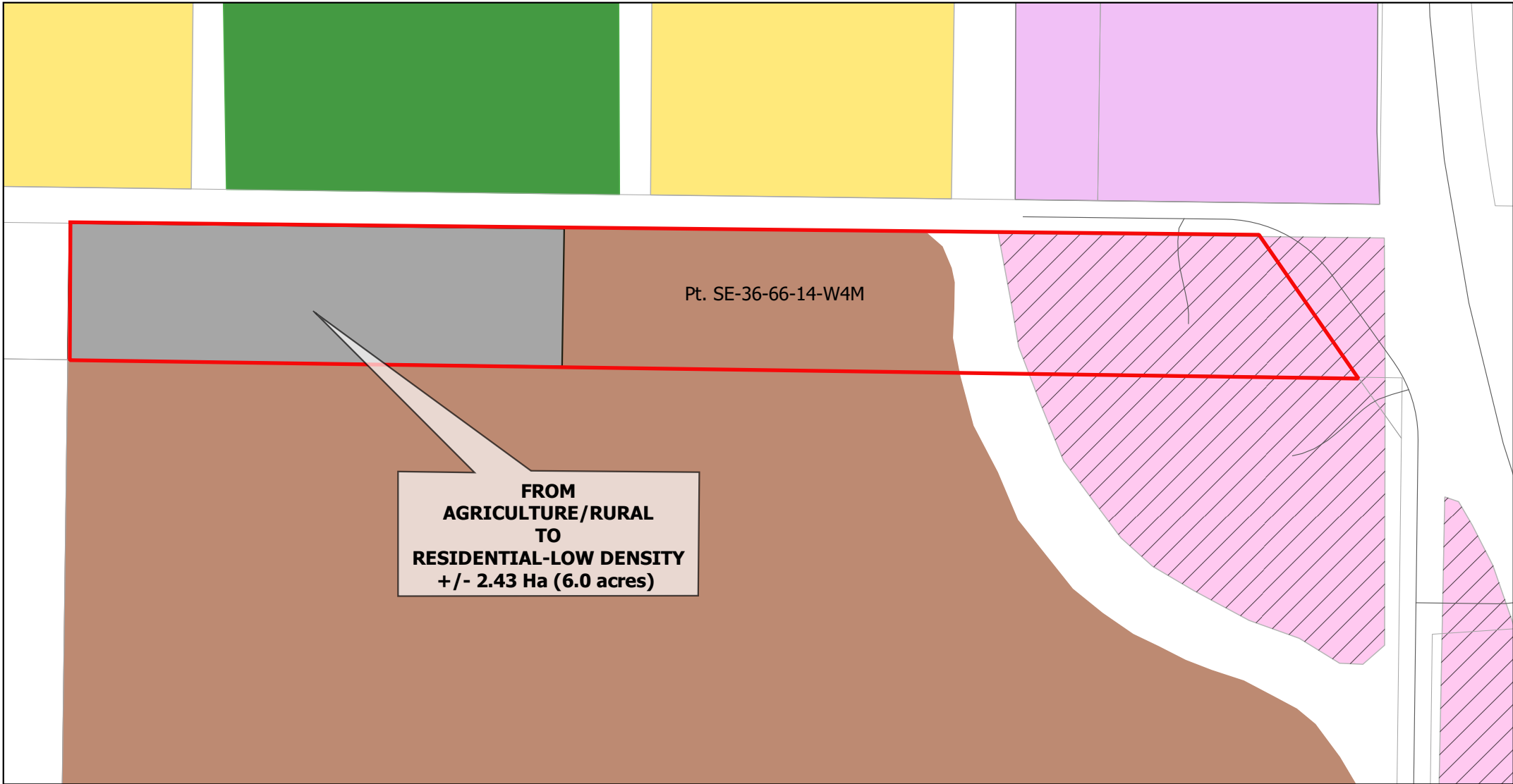
THAT BYLAW 20-019 BE GIVEN THIRD READING THIS _____ DAY OF _____, 20____.


Mayor

Chief Administrative Officer

SCHEDULE 'A'- ASP AMENDMENT

BYLAW NO 20-019
Pt. SE-36-66-14-W4M




 SUBJECT SITE


 REDESIGNATED AREA


ASP

 Low Density Residential

 Commercial

 Rural Industrial/ Commercial

 Parks/ Open Space

 Agriculture/ Rural

0 100 200 300 m



Map Produced: May 26, 2020

Projection: UTM12 NAD83

Lac La Biche County makes no representation or warranties regarding the information contained in this document, including, without limitation, whether said information is accurate or complete. Persons using this document do so solely at their own risk, and Lac La Biche County shall have no liability to such persons for any loss or damage whatsoever. This document shall not be copied or distributed to any person without the express written consent of Lac La Biche County.

Base Map compiled from the Provincial Title Mapping Digital Base. Spatial Data Warehouse Ltd., November 2017. © 2018 Lac La Biche County. All Rights Reserved.